

PRELIMINARY LEGISLATION

Rev. 6/26/00

Ordinance/Resolution# 18-05

PID No. 97871

County/Route/Section MRG SR 37 9.590

The following is ORD 18-05 enacted by the Council of
(Ordinance/Resolution) (Local Public Agency)
Malta, Morgan County, Ohio, hereinafter referred to as the Local
Public Agency (LPA), in the matter of the stated described project.

SECTION I - Project Description

WHEREAS, the LPA/STATE has identified the need for the described project:

Intersection improvement at SR 37 and SR 669 within the Village of Malta corporation boundary to create a roundabout intersection. Structure MRG 37 9.71 (SFN 5800129) will have a concrete deck overlay with a 5 foot wide walkway on the South side of the structure. Work includes railing and lighting. Total length of work in the Village of Malta is approximately 0.25 miles.

NOW THEREFORE, be it ordained by the Village of
Malta,
(LPA)

Ohio.

SECTION II - Consent Statement

Being in the public interest, the LPA gives consent to the Director of Transportation to complete the above described project.

SECTION III - Cooperation Statement

The LPA shall cooperate with the Director of Transportation in the above described project as follows:

The State shall assume and bear 100% of all of the costs of the improvement.

The LPA agrees to pay 100% of the cost of those features requested by the LPA which are determined by the State and Federal Highway Administration to be unnecessary for the Project.

*mailed
3-9-18
GR*

SECTION IV - Utilities and Right-of-Way Statement

The LPA agrees that all right-of-way required for the described project will be acquired and/or made available in accordance with current State and Federal regulations. The LPA also understands that right-of-way costs include eligible utility costs.

The LPA agrees that all utility accommodation, relocation and reimbursement will comply with the current provisions of 23 CFR 645 and the ODOT Utilities Manual.

SECTION V - Maintenance

Upon completion of the Project, and unless otherwise agreed, the LPA shall: (1) provide adequate maintenance for the Project in accordance with all applicable state and federal law, including, but not limited to, Title 23, U.S.C., Section 116; (2) provide ample financial provisions, as necessary, for such maintenance of the Project; (3) maintain the Right-of-Way, keeping it free of obstructions; and (4) hold said right-of-way inviolate for public highway purposes.

SECTION VI - Authority to Sign

The Mayor of said Village of MAHA is hereby empowered on behalf of the Village of Maha to enter into contracts with the Director of Transportation necessary to complete the above described project.

Passed: 3-1, 2018

Attested: Gwen Ray
(Clerk)

Greg Hill - Mayor
(Officer of LPA - title)

Attested: Fiscal Officer
(Title)

[Signature]
(President of Council)

This ORD 18-05 is hereby declared to be an emergency measure to expedite the

(Ordinance/Resolution) highway project(s) and to promote highway safety. Following appropriate legislative action, it shall take effect and be in force immediately upon its passage and approval, otherwise it shall take effect and be in force from and after the earliest period allowed by law.

CERTIFICATE OF COPY
STATE OF OHIO

Village of MAHA of Morgan County,
Ohio

(LPA)

I, Gwen Ray, as Clerk of the Village
of MAHA, Ohio, do hereby certify that the foregoing is a true and
correct copy of ORD-18-05 adopted by the legislative Authority of the said

(LPA)

Village of MAHA on the 1st day of March, 2018,
that the publication of such ORD 18-05 has been made and certified of

(Ordinance/Resolution)

(LPA)

(Ordinance/Resolution)

record according to law; that no proceedings looking to a referendum upon such
ORD 18-05 have been taken; and that such ORD 18-05
and certificate of publication thereof are of record in ORD 18-05, Page _____
(Ordinance/Resolution Record No.)

(Ordinance/Resolution)

(Ordinance/Resolution)

(Ordinance/Resolution Record No.)

IN WITNESS WHEREOF, I have hereunto subscribed my name and affixed my official
seal, if applicable, this 1st day of MARCH, 2018.

Gwendolyn Ray
Clerk

(SEAL)
(If Applicable)

Village of MAHA of MAHA, Ohio.
(LPA)

The foregoing is accepted as a basis for proceeding with the project herein described.
For the Village of MAHA of MAHA, Ohio
(LPA)

Attest: Gwen Ray

Sheryl Hill, Date 3-1-2018
Contractual Officer

For the State of Ohio

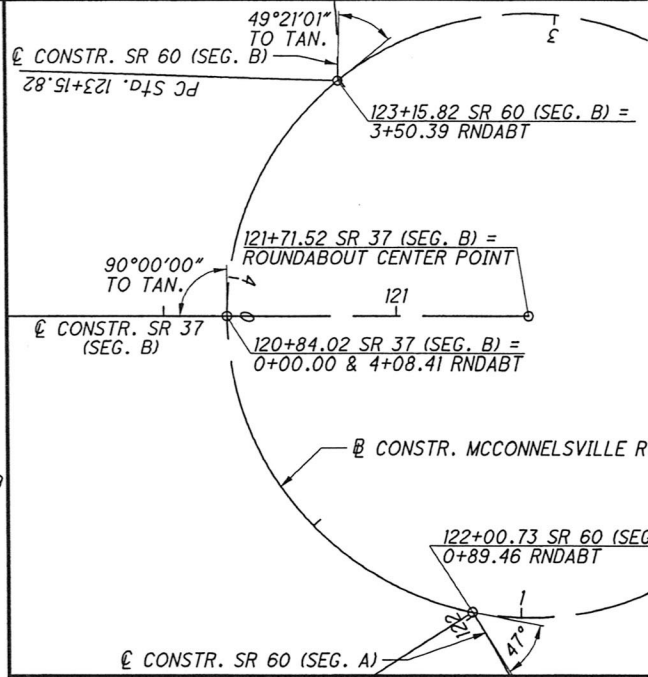
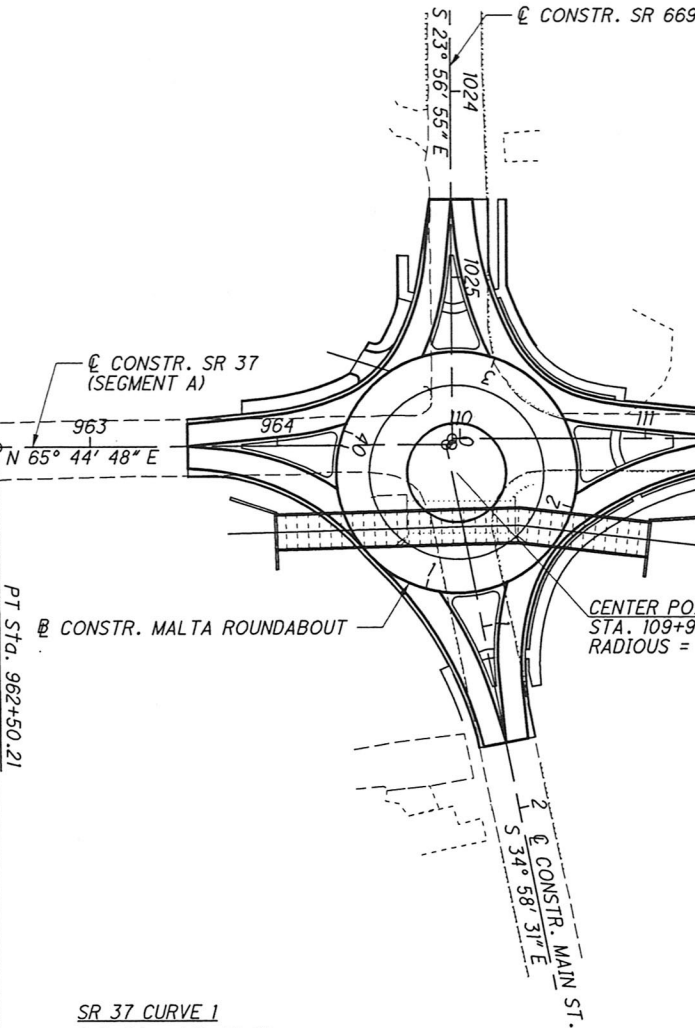
Attest: _____

_____, Date _____
Director, Ohio Department of Transportation

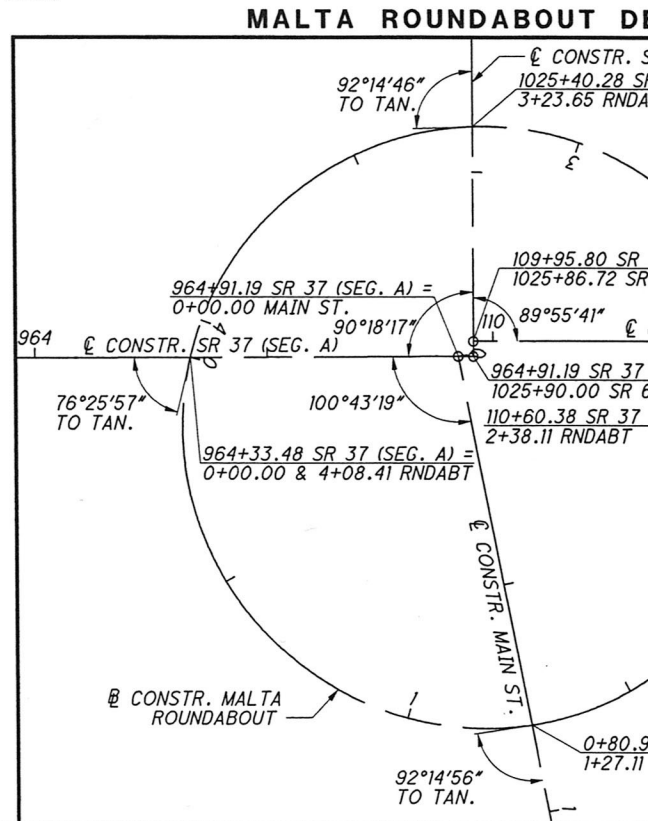
I:\ProjectData\MRC\97871\MFG-37-9.68\Design\Roadway\Sheets\97871_CBD001.dgn Sheet 11/1/2017 9:54:05 AM acraig

PT Sta. 962+50.21

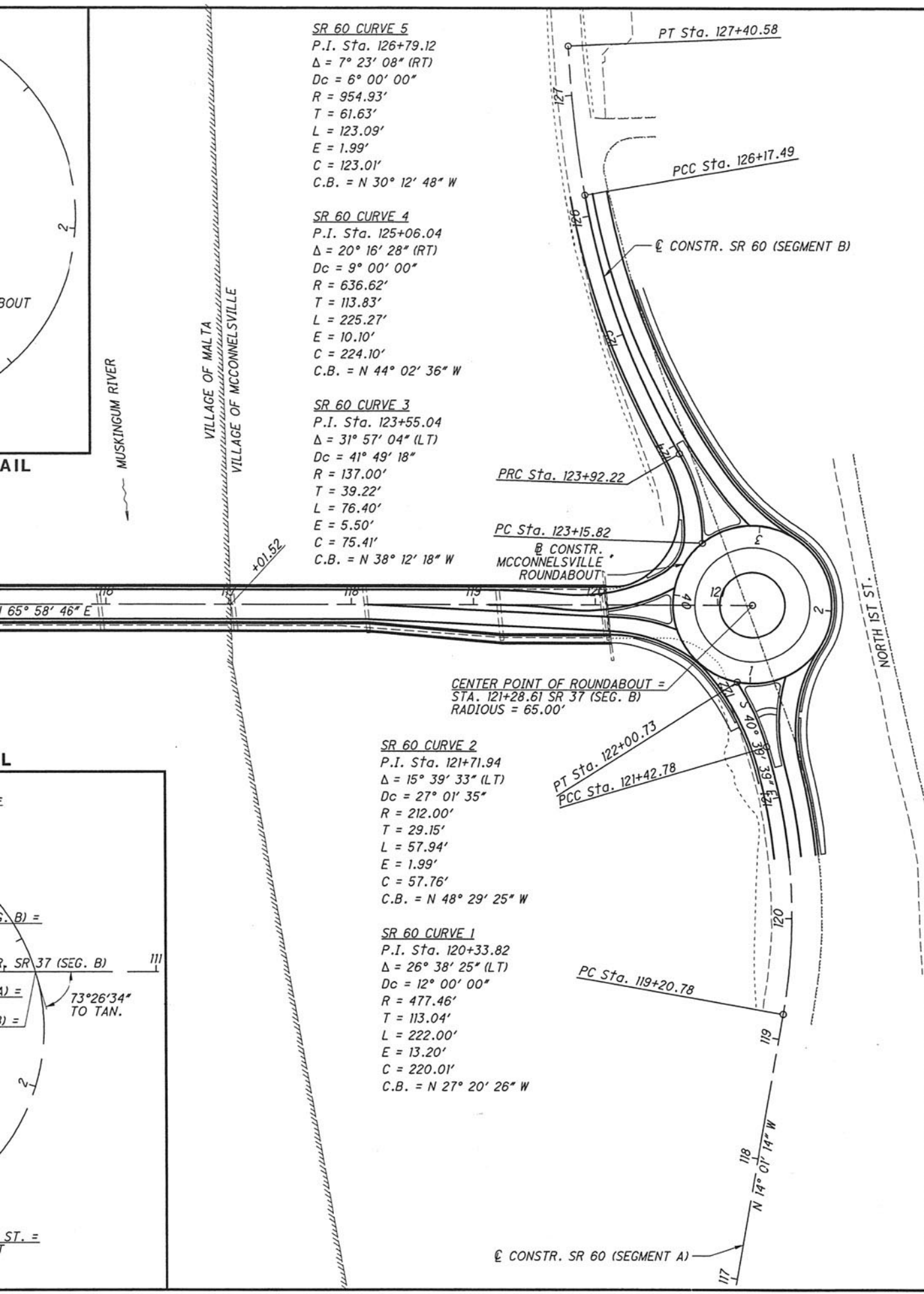
SR 37 CURVE 1
 P.I. Sta. 961+85.97
 $\Delta = 7^\circ 43' 13''$ (RT)
 $D_c = 6^\circ 00' 00''$
 $R = 954.93'$
 $T = 64.43'$
 $L = 128.67'$
 $E = 2.17'$
 $C = 128.57'$
 C.B. = N 61° 53' 11" E



MCCONNELSVILLE ROUNDABOUT



MALTA ROUNDABOUT DI



SR 60 CURVE 5
 P.I. Sta. 126+79.12
 $\Delta = 7^\circ 23' 08''$ (RT)
 $D_c = 6^\circ 00' 00''$
 $R = 954.93'$
 $T = 61.63'$
 $L = 123.09'$
 $E = 1.99'$
 $C = 123.01'$
 C.B. = N 30° 12' 48" W

SR 60 CURVE 4
 P.I. Sta. 125+06.04
 $\Delta = 20^\circ 16' 28''$ (RT)
 $D_c = 9^\circ 00' 00''$
 $R = 636.62'$
 $T = 113.83'$
 $L = 225.27'$
 $E = 10.10'$
 $C = 224.10'$
 C.B. = N 44° 02' 36" W

SR 60 CURVE 3
 P.I. Sta. 123+55.04
 $\Delta = 31^\circ 57' 04''$ (LT)
 $D_c = 41^\circ 49' 18''$
 $R = 137.00'$
 $T = 39.22'$
 $L = 76.40'$
 $E = 5.50'$
 $C = 75.41'$
 C.B. = N 38° 12' 18" W

SR 60 CURVE 2
 P.I. Sta. 121+71.94
 $\Delta = 15^\circ 39' 33''$ (LT)
 $D_c = 27^\circ 01' 35''$
 $R = 212.00'$
 $T = 29.15'$
 $L = 57.94'$
 $E = 1.99'$
 $C = 57.76'$
 C.B. = N 48° 29' 25" W

SR 60 CURVE 1
 P.I. Sta. 120+33.82
 $\Delta = 26^\circ 38' 25''$ (LT)
 $D_c = 12^\circ 00' 00''$
 $R = 477.46'$
 $T = 113.04'$
 $L = 222.00'$
 $E = 13.20'$
 $C = 220.01'$
 C.B. = N 27° 20' 26" W

CENTER POINT OF ROUNDABOUT =
 STA. 121+28.61 SR 37 (SEG. B)
 RADIUS = 65.00'

CALCULATED XXX
 CHECKED XXX

HORIZONTAL SCALE IN FEET
 0 25 50 100

SCHEMATIC PLAN

MRG-37-9.68

